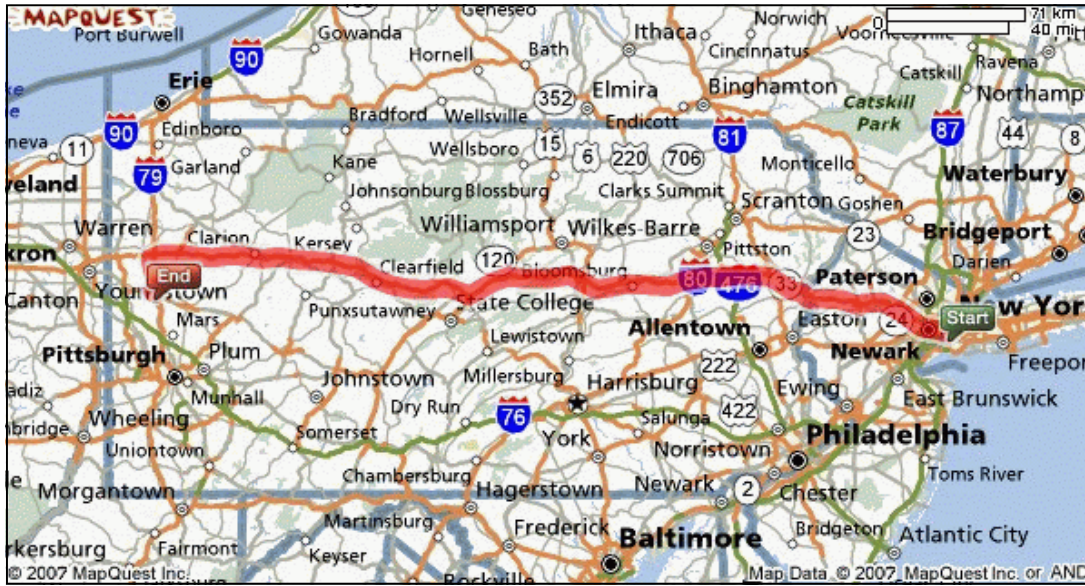


# Directions to Landsknecht ♦ palooza



Approximate Driving Time











**6 hours  
15 minutes**

Approximate Miles

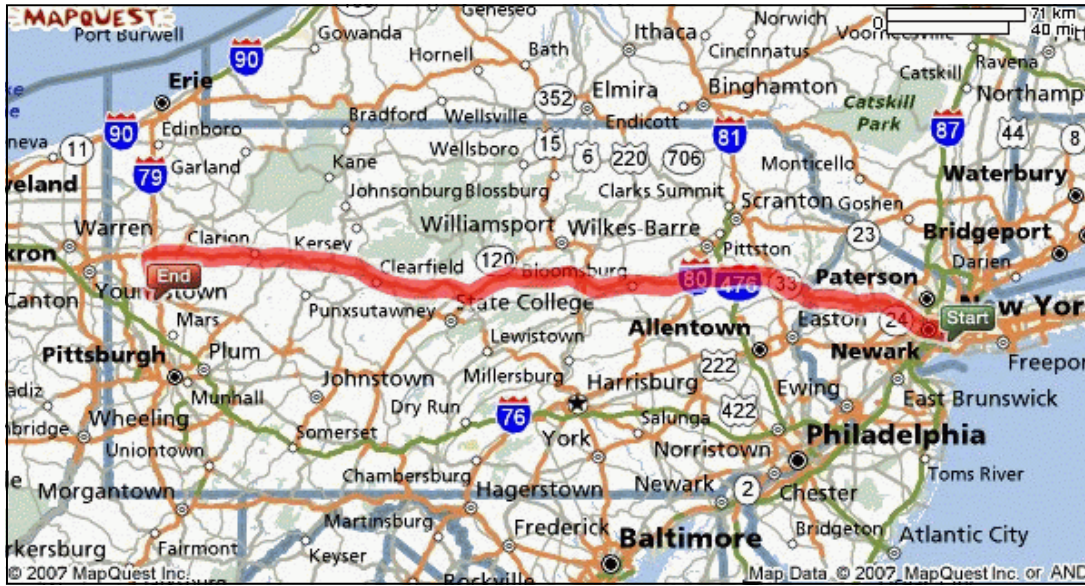
**381.87 miles**

## From the East (New York, NEW YORK)

From: <b>New York, NY</b>	To: <b>205 Currie Rd Slippery Rock, PA 16057-4527</b>
---------------------------	---

-  Turn **RIGHT** onto **HOLLAND TUNNEL / HUDSON ST.** Stay **STRAIGHT** to go onto **HOLLAND TUNNEL / HUDSON ST.** Continue to follow **HOLLAND TUNNEL** (Crossing into **NEW JERSEY**). 2.0 mi
-  **HOLLAND TUNNEL** becomes **14TH ST.** 0.2 mi
-  **14TH ST** becomes **NJ-139 W.** 1.1 mi
-  Merge onto **US-1 9 S / US-1 & 9 S / US-1 S / US-9 S.** <0.1 mi
-  Take the **US-1-TRUCK / US-9-TRUCK** exit toward **I-280 / JERSEY CITY / KEARNY.** 0.1 mi
-  Turn **SLIGHT RIGHT** onto **US-1 9 TRUCK / US-1 TRUCK / US-9 TRUCK / US-1 & 9-TRUCK.** 0.3 mi
-  Stay **STRAIGHT** to go onto **NJ-7 W.** 1.3 mi
-  Stay **STRAIGHT** to go onto **NEWARK-JERSEY CITY TURNPIKE / CR-508 W.** 1.3 mi
-  Merge onto **I-280 W.** 16.6 mi
-  Take the **I-80 W** exit on the **LEFT** toward **DOVER / DEL WATER GAP.** 0.5 mi

# Directions to Landsknecht ♦ palooza



Approximate Driving Time







**6 hours  
15 minutes**

Approximate Miles

**381.87 miles**

## From the East (New York, NEW YORK)

From: <b>New York, NY</b>	To: <b>205 Currie Rd Slippery Rock, PA 16057-4527</b>
---------------------------	---

-  Merge onto I-80 EXPRESS LN W. 1.6 mi
-  I-80 EXPRESS LN W becomes I-80 W (Portions toll) (Crossing into PENNSYLVANIA). 335.9 mi
-  Merge onto I-79 S via EXIT 19A toward PITTSBURGH 17.8 mi
-  Take the US-422 W exit- EXIT 99- toward NEW CASTLE. 0.2 mi
-  Turn LEFT onto US-422 W / BENJAMIN FRANKLIN HWY. 0.4 mi
-  Turn RIGHT onto CURRIE RD. 0.9 mi