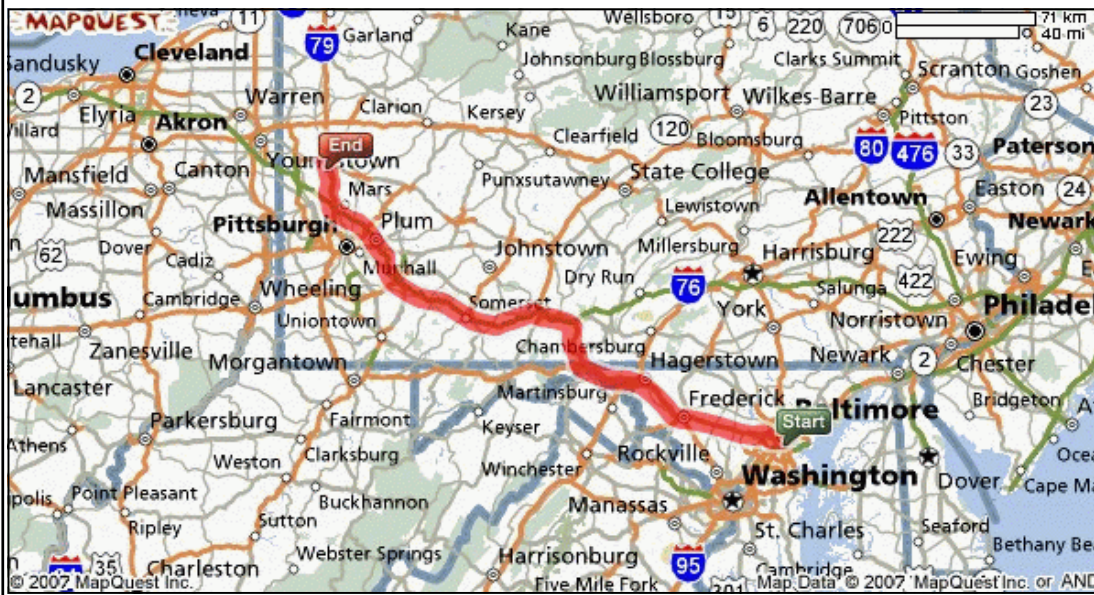


Directions to Landsknecht ♦ palooza



Approximate Driving Time












**4 hours
42 minutes**

Approximate Miles

285.18 miles

From the South (Baltimore, MARYLAND)

From: **Baltimore, Md** To: **205 Currie Rd
Slippy Rock, PA 16057-4527**

-  Merge onto I-95 N toward New York. 5.2 mi
-  Merge onto I-695 N / BALTIMORE BELTWAY INNER LOOP via EXIT 49B toward I-70 / TOWSON.
-  Merge onto I-70 W via EXIT 16 toward FREDERICK (Crossing into PENNSYLVANIA). 115.1 mi
-  Take the US-30 E / I-70 W exit toward HARRISBURG / MCCONNELLSBURG / NEW STANTON / PENNA TURNPIKE. <0.1 mi
-  Turn SLIGHT RIGHT onto I-70 / US-30 / LINCOLN HWY. 0.1 mi
-  Merge onto I-70 W toward I-76 / PENNA TURNPIKE / PITTSBURGH / HARRISBURG (Portions toll). 1.5 mi
-  Merge onto I-76 W / PENNSYLVANIA TURNPIKE toward PITTSBURGH / EXITS 146-2 (Portions toll). 133.3 mi
-  Merge onto I-79 N via EXIT 28 toward ERIE. 22.4 mi
-  Take the US-422 W exit- EXIT 99- toward NEW CASTLE. 0.2 mi
-  Turn LEFT onto US-422 W / BENJAMIN FRANKLIN HWY. 0.6 mi
-  Turn RIGHT onto CURRIE RD. 0.9 mi