

# Directions to Landsknecht ♦ palooza



Approximate Driving Time


**3 hours  
30 minutes**

Approximate Miles


**213.64 miles**

## From the West (Columbus, OHIO)


From: <b>Columbus, Ohio</b>	To: <b>205 Currie Rd Slippy Rock, PA 16057-4527</b>
-----------------------------	---

-  Start out going EAST on E STATE ST toward S 3RD ST / US-33 E / US-23 S / US-62 S / OH-3 S. Turn LEFT onto S 4TH ST / US-33 W / US-23 N / US-62 N / OH-3 N. Continue to follow S 4TH ST / US-33 W / US-23 N / OH-3 N. .4mi


---

-  Turn RIGHT onto E LONG ST / OH-3 N. Continue to follow E LONG ST. .7 mi


---

-  Merge onto I-71 N via the ramp on the LEFT toward CLEVELAND. 100.6mi


---

-  Merge onto I-76 E via EXIT 209 toward AKRON. 60.3mi


---

-  Take I-80 E toward YOUNGSTOWN / NEW YORK CITY (Crossing into PENNSYLVANIA). 21.4mi


---

-  Merge onto PA-60 S via EXIT 4A toward NEW CASTLE. 14.7mi


---

-  Take US-422 E / BENJAMIN FRANKLIN HWY toward BUTLER. 5.9mi

---

-  Merge onto US-422 E / BENJAMIN FRANKLIN HWY toward BUTLER. 8.3mi

---

-  Turn LEFT onto CURRIE RD. .9mi